

Directions to Gravel Pit from Art Massie Trial Grounds



Start **Art Massie Trial Grounds on (Lester River Road/Cty Rd 12)**

End **Gravel Pit off of (Arnold Road/Cty Rd 675)**

Travel **8.7 mi – about 21 mins**

You can enter notes here.

A County Rd 12/Lester River Rd

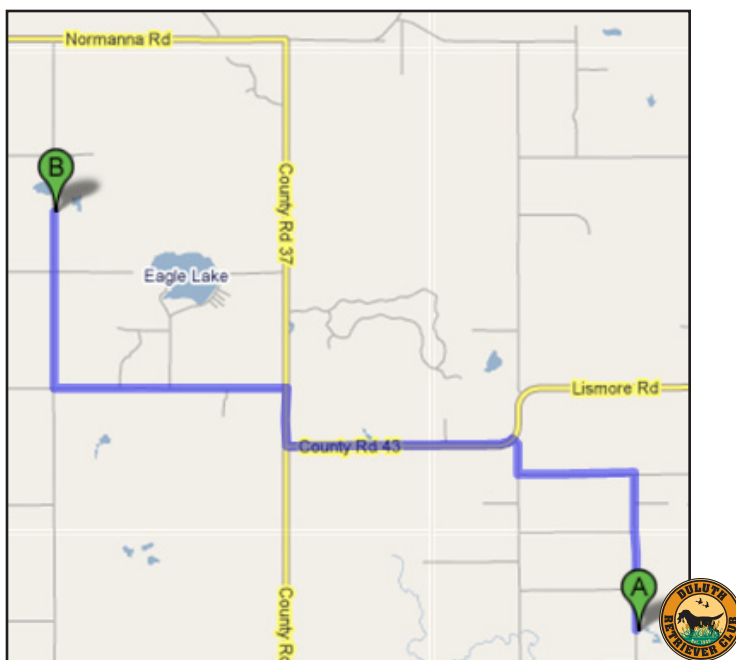
Drive: 8.7 mi – about 21 mins

- | | |
|--|------------------|
| 1. Head north on County Rd 12/Lester River Rd toward Lavis Rd/ Township Rd 2714 | 1.4 mi
4 mins |
| ← 2. Turn left at County Rd 818/Roberg Rd | 1.0 mi
3 mins |
| → 3. Turn right at County Rd 293/N Tischer Rd | 0.3 mi
1 min |
| ← 4. Turn left at County Rd 43/Zimmerman Rd | 2.0 mi
3 mins |
| → 5. Turn right at County Rd 37/County Rd 43/Jean Duluth Rd | 0.5 mi
1 min |
| ← 6. Turn left at County Rd 43/Lismore Rd | 2.0 mi
6 mins |
| → 7. Turn right at Arnold Rd/County Rd 675 | 1.5 mi
4 mins |

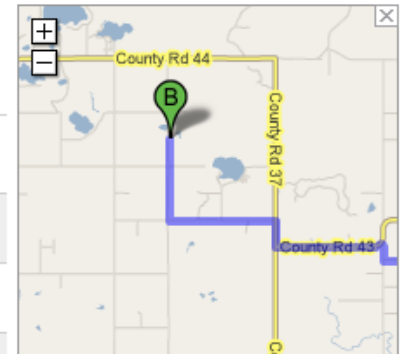
B Arnold Rd/County Rd 675

These directions are for planning purposes only. You may find that construction projects, traffic, or other events may cause road conditions to differ from the map results.

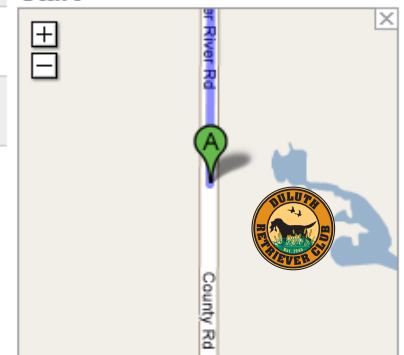
Map data ©2008 NAVTEQ™



Overview



Start



End

